


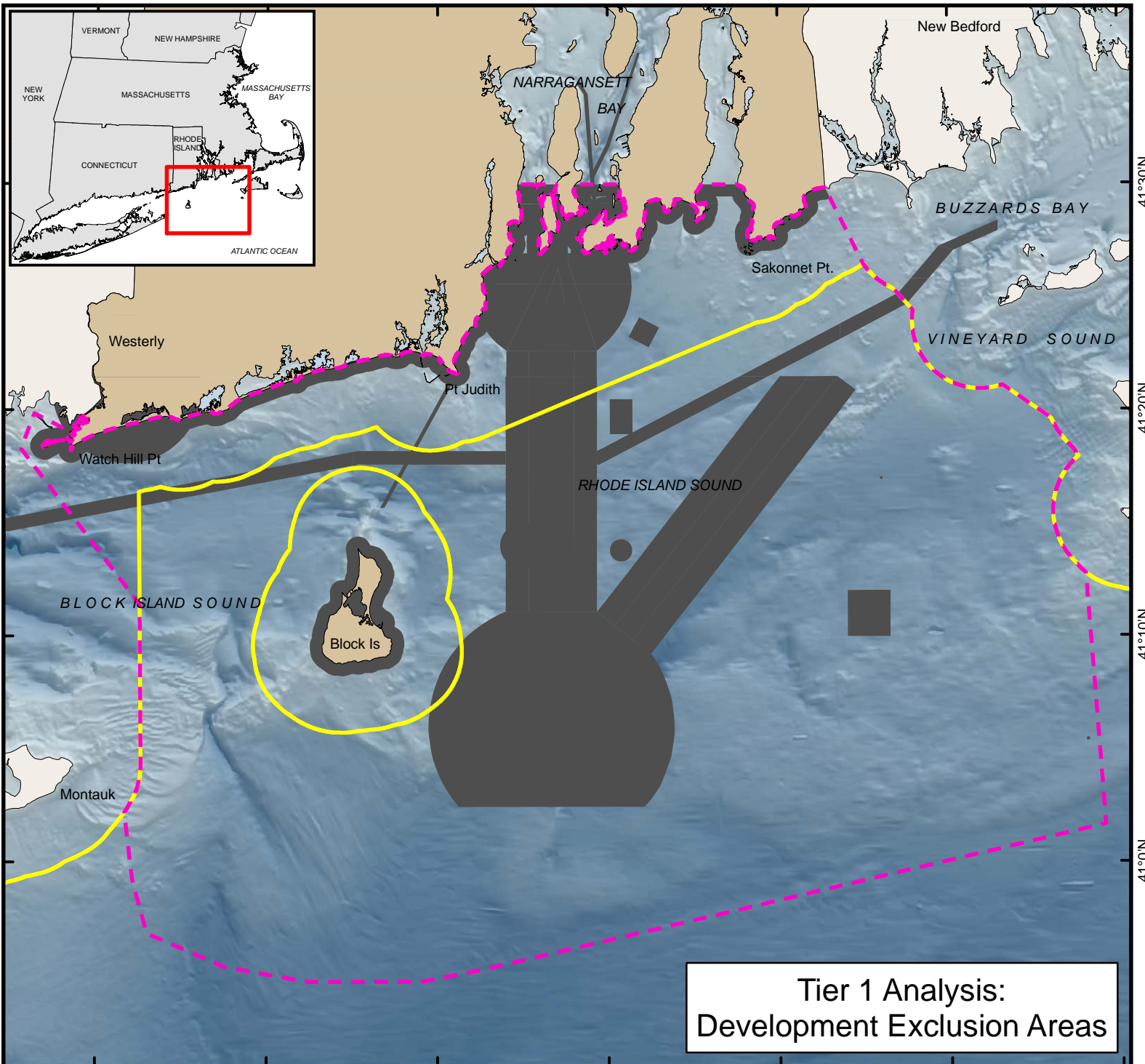


Rhode Island Ocean Special Area Management Plan (SAMP)

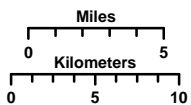
71°50'W 71°40'W 71°30'W 71°20'W 71°10'W 71°0'W 70°50'W

Map Key

-  OceanSAMP Study Area
-  State/Federal Waters Separation
-  Tier 1 Exclusion Areas
 - Airport Buffers
 - Coastal Buffer (1km)
 - ENC Cable Areas
 - ENC Navigation Lanes
 - ENC Regulated Areas



41°30'N
41°20'N
41°10'N
41°0'N



Coordinate System:
 Projection: RI Stateplane
 Units: Feet
 FIPS Zone: 3800
 Datum: NAD83

For Project Background Information:
<http://seagrant.gso.uri.edu/oceansamp>

For Project Map and Data Products:
http://www.narrabay.org/d_projects/oceansamp



**Tier 1 Analysis:
 Development Exclusion Areas**